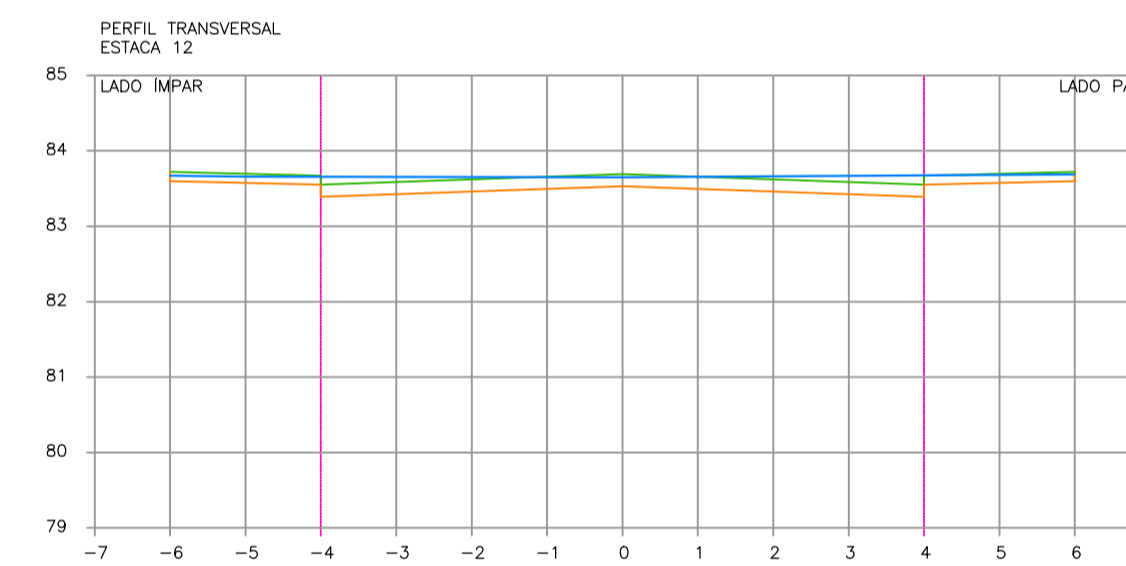
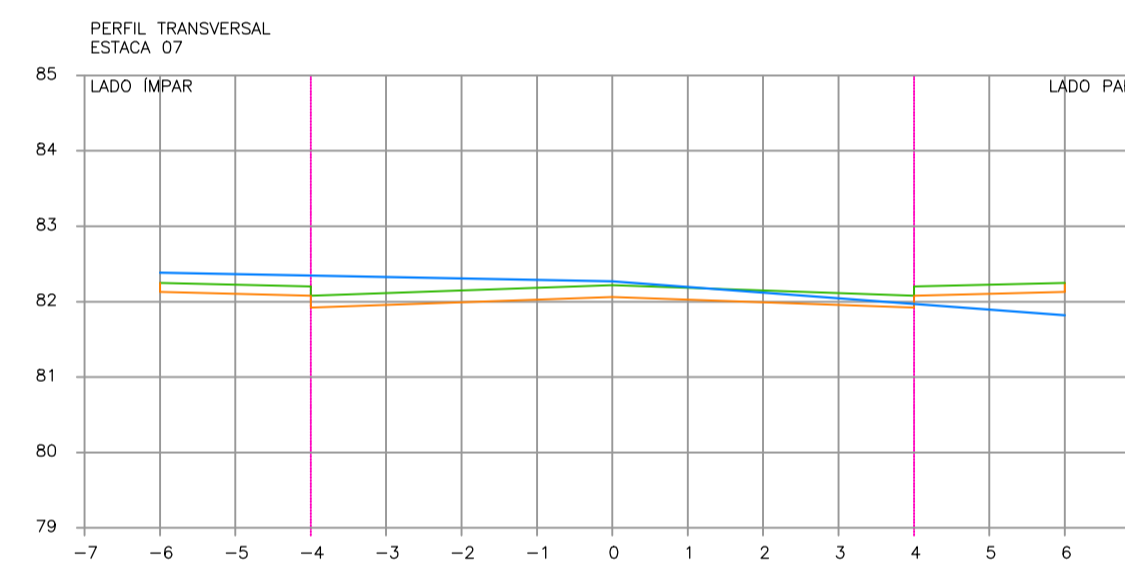
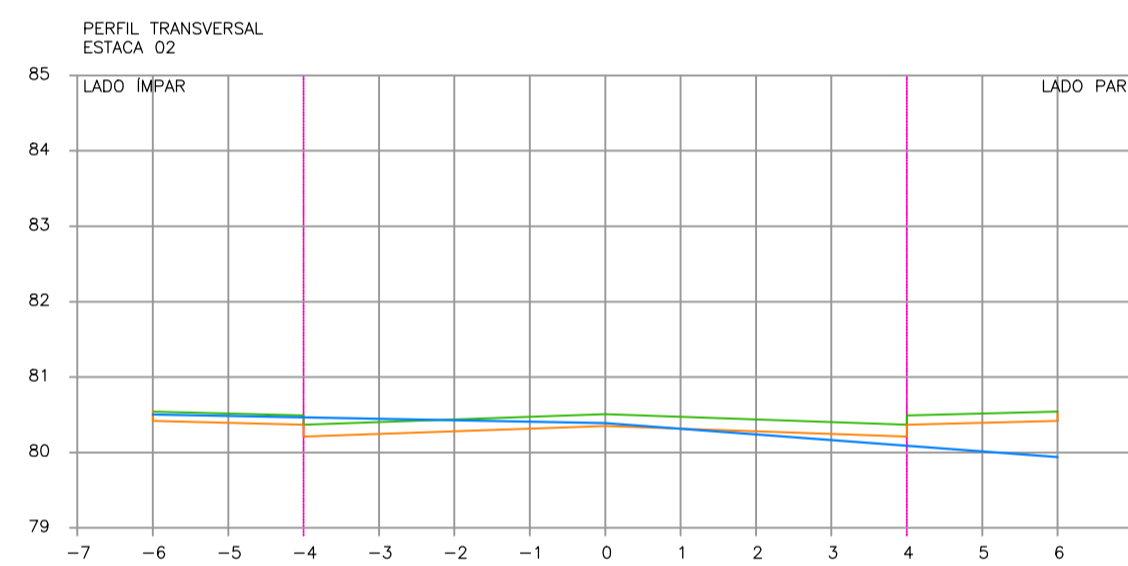
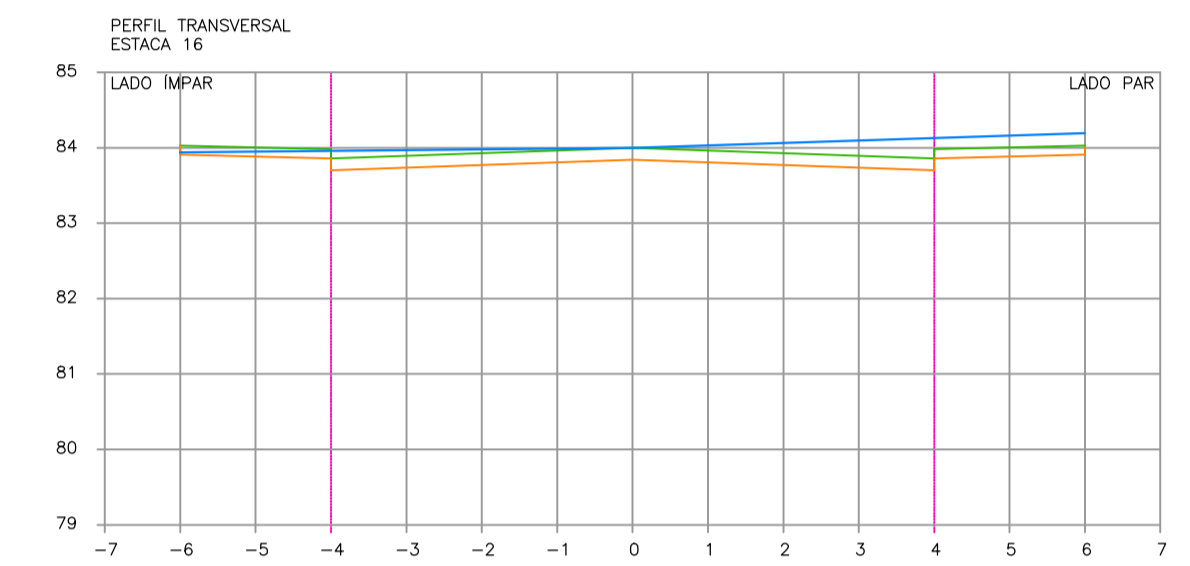
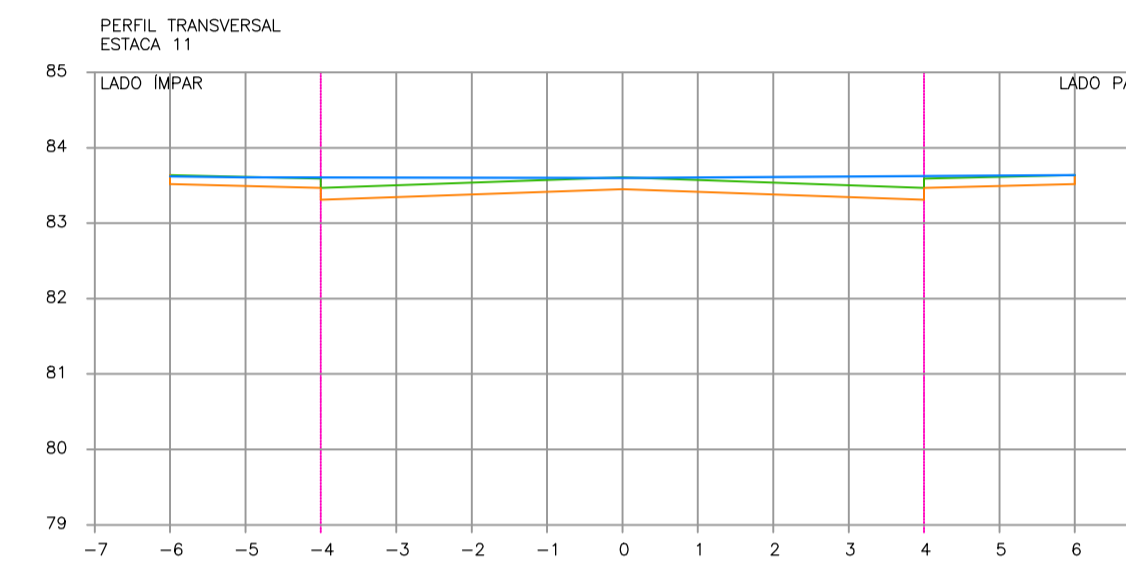
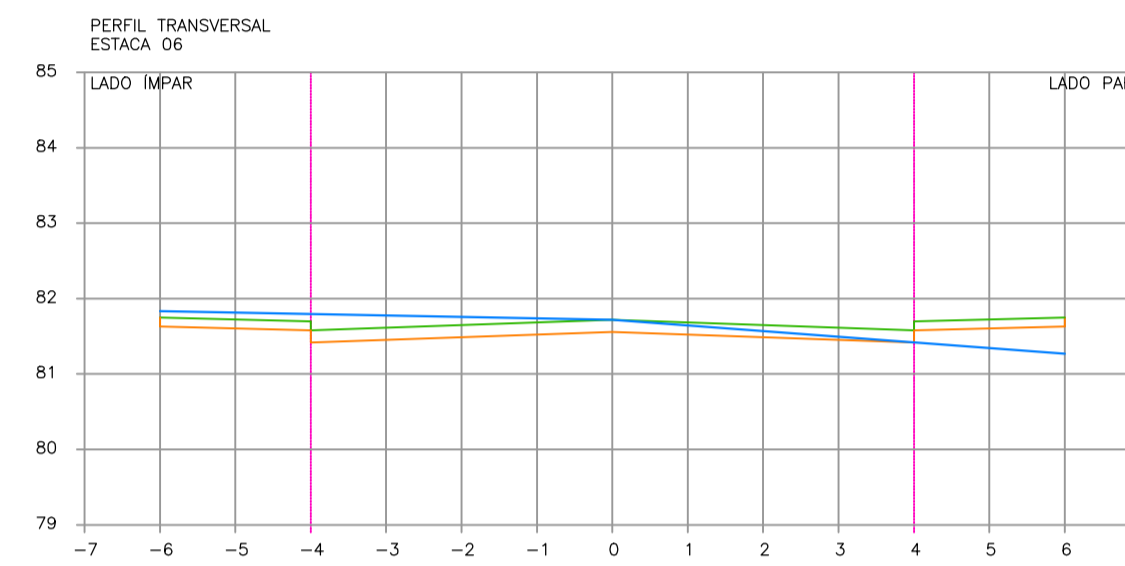
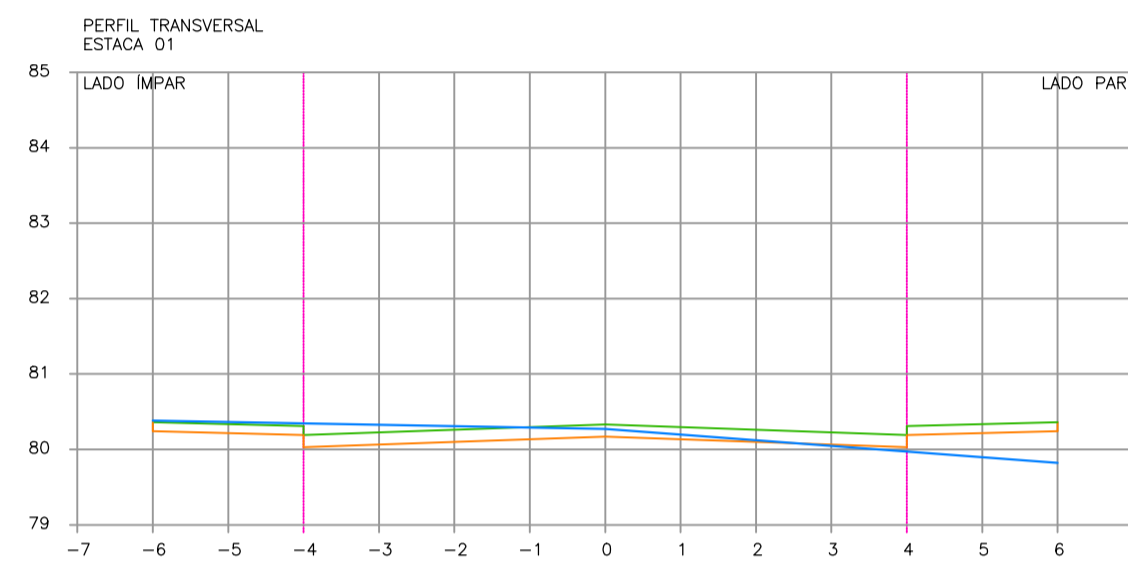
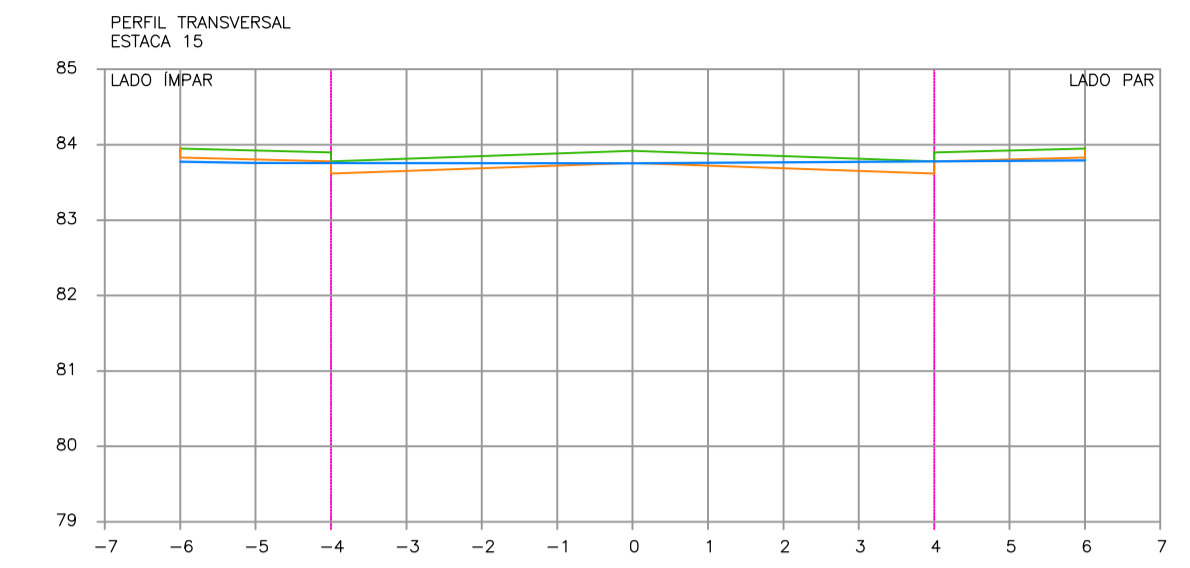
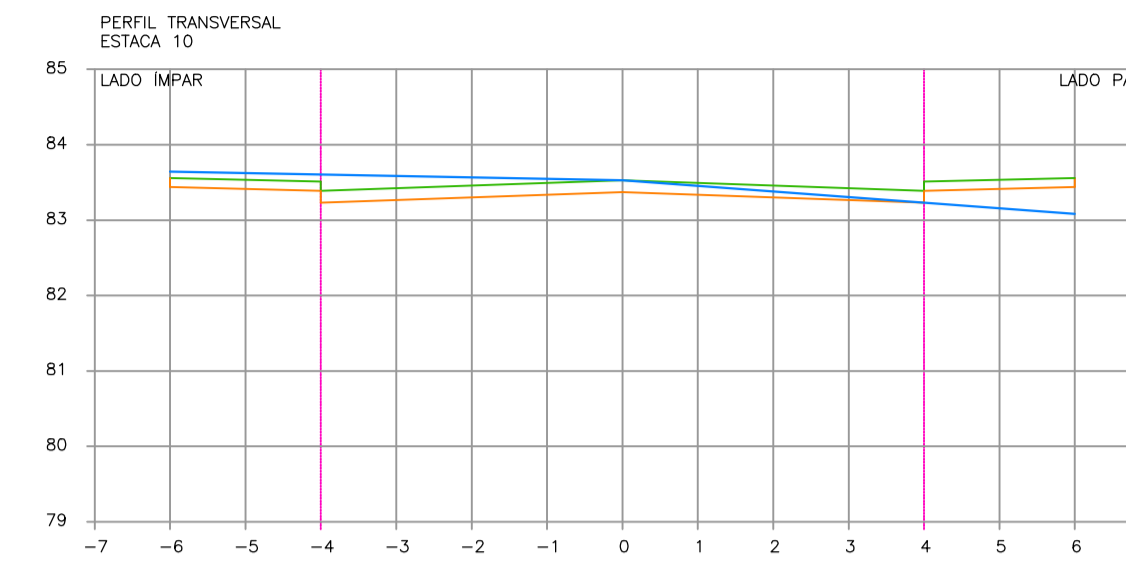
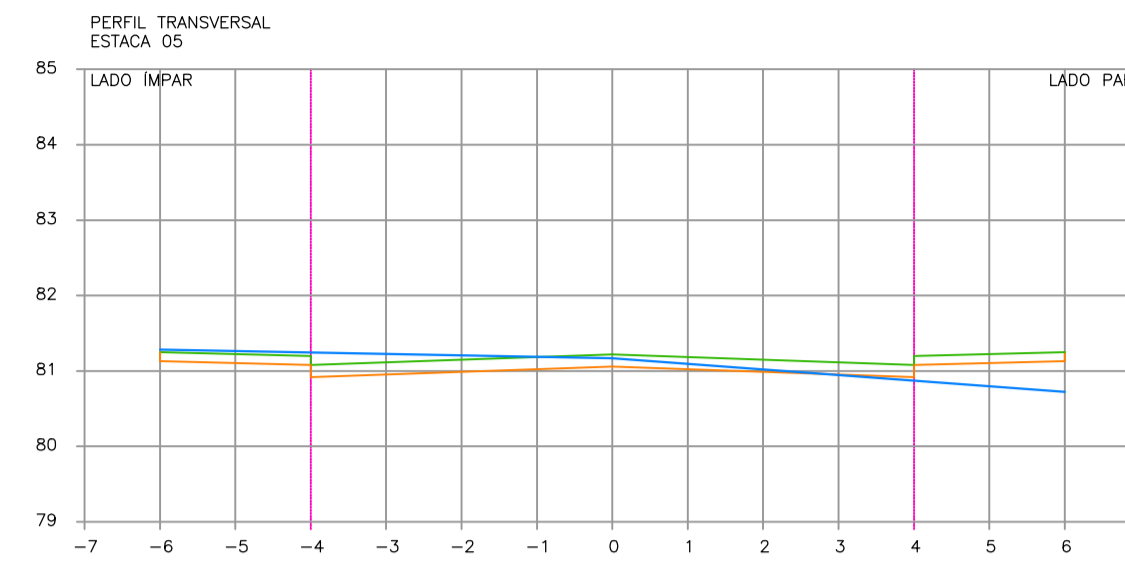
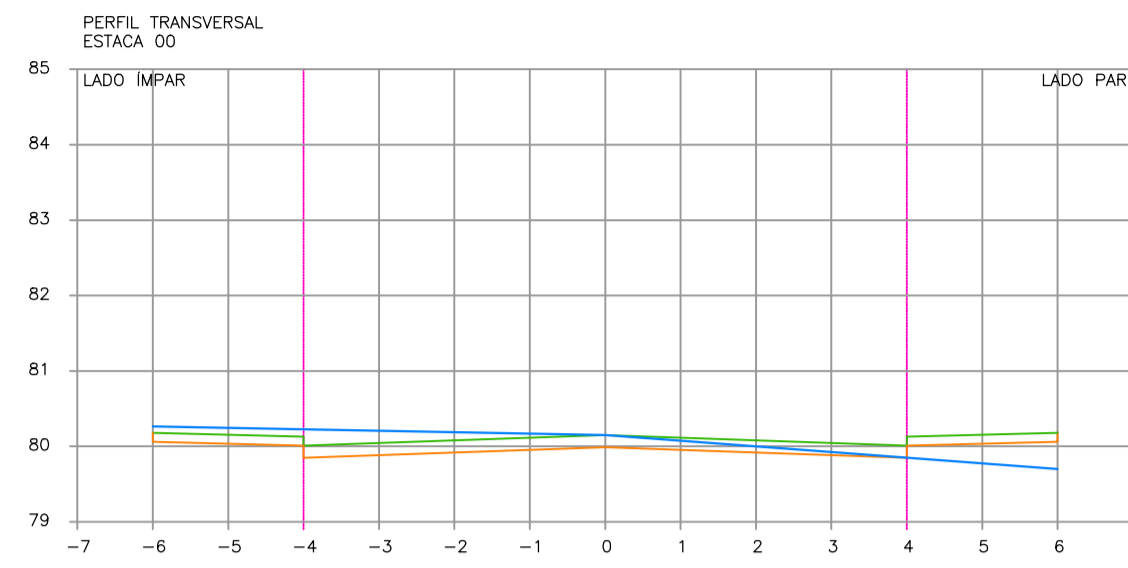
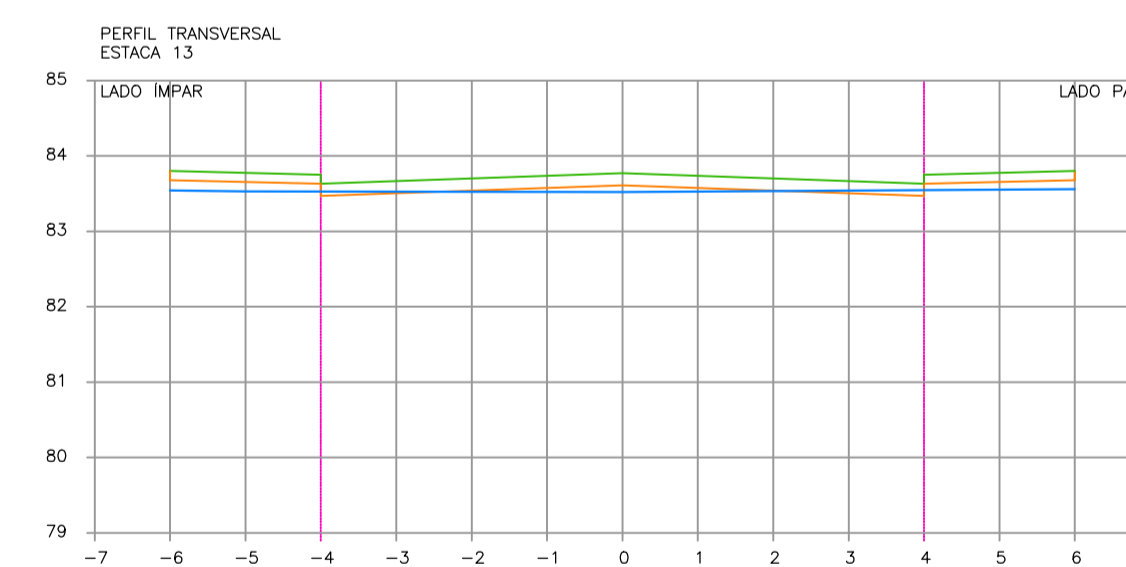
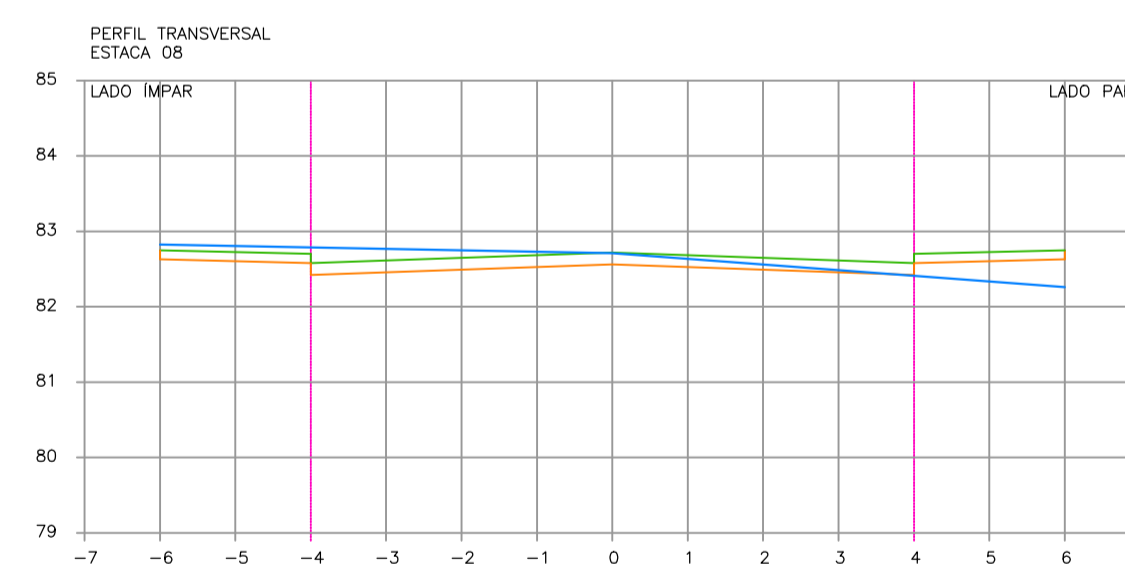
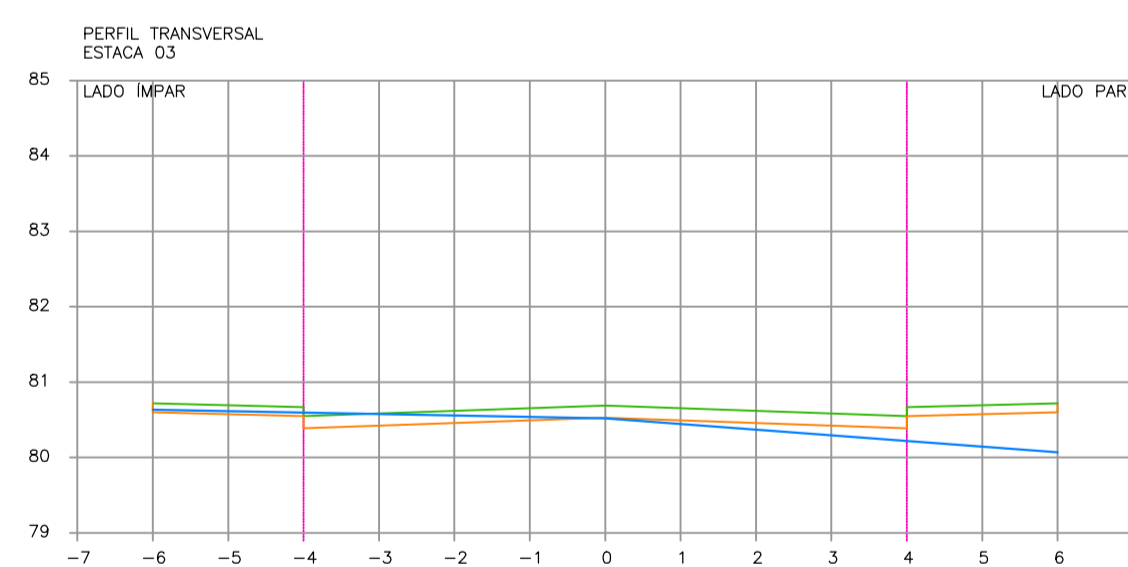


# LEGENDA

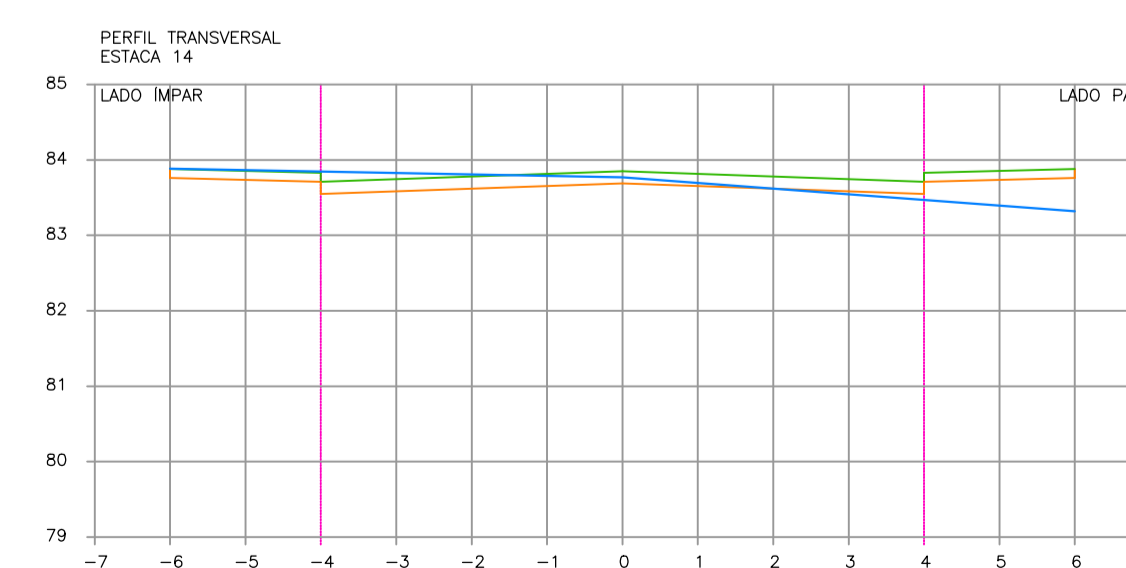
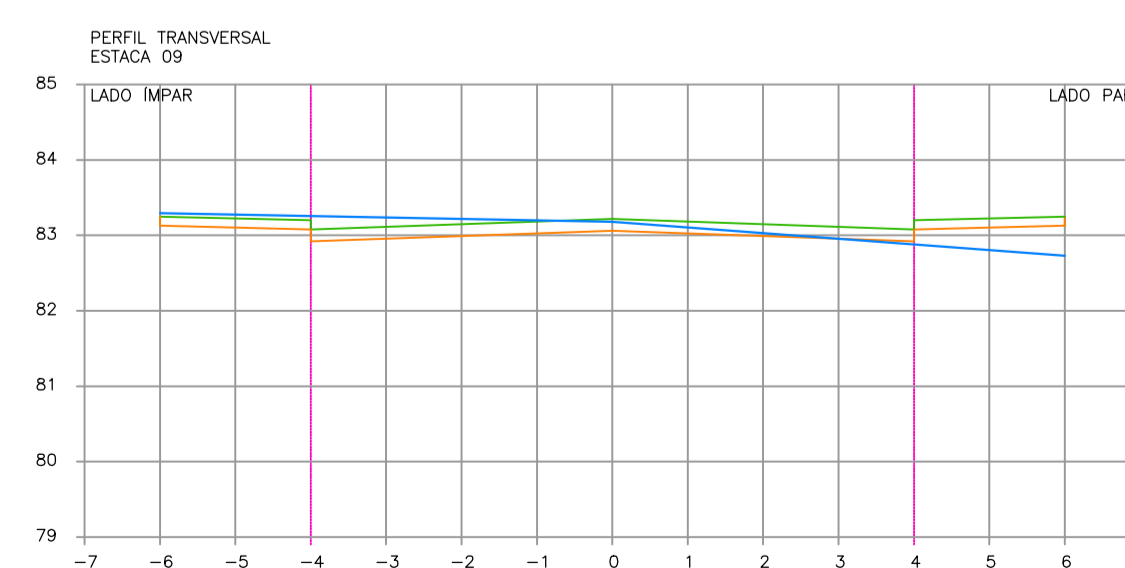
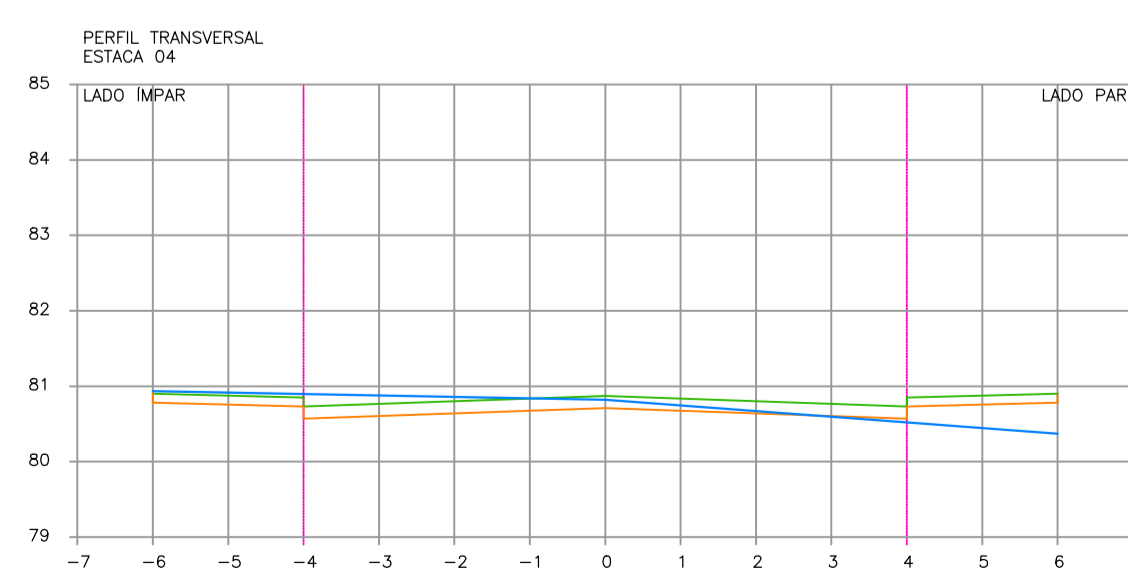
- GREIDE PROJETADO
- TERRENO NATURAL



- OBSERVAÇÃO
- HAVENDO DIVERGÊNCIA ENTRE COTA E ESCALA, PREVALECERÁ A COTA
  - COTA EM METROS
  - QUALQUER ALTERAÇÃO DO PROJETO SOMENTE SERÁ PERMITIDA, SE AUTORIZADA POR ESCRITO PELO RESPONSÁVEL TÉCNICO, AUTOR DO PROJETO



APROVAÇÃO



ASS. CLIENTE: PREFEITURA MUNICIPAL DE ASCURRA  
 PROP. I CNPJ: 83.102.772/0001-61

RESP. TÉCNICO:   
**GUSTAVO PETRI**  
 ENGENHEIRO CIVIL  
 CREA/SC 170.199-0

CLIENTE:   
**PREFEITURA MUNICIPAL DE ASCURRA**

REFERÊNCIA: PROJETO DE PAVIMENTAÇÃO EM LAJOTAS DE CONCRETO  
 EXTENSÃO = 320,00 m  
 ÁREA A PAVIMENTAR PISTA = 2.627,50 m<sup>2</sup>  
 ÁREA A PAVIMENTAR PASSEIO = 1.289,90 m<sup>2</sup>

ENDEREÇO: RUA VER. ALDO VALDIR PINTARELLI, BAIRRO NOSSA SRA. DE LURDES, ASCURRA/SC

ESTACAS: E0+0,00 A E16+0,00

DATA: FEV/2022	DESENHO: GUSTAVO	PROJETO: TERRAPLANAGEM	FOLHA: 01/01
ESCALA: INDICADA	FORMATO: A1	ARQUIVO: PA-RVAVP	